

# Station 38 Response Area Planning Zone Jan 2008

Sedgwick County, Kansas















### Fire Stations

-  SCFD
-  WFD

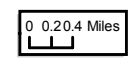
### Fire Response Areas

-  Fire Response Areas

### Fire Districts

- FIRE
-  CFD
  -  CHENEY
  -  CLEARWATER
  -  COLWICH
  -  DERBY
  -  MCCONNELL
  -  MOUNT HOPE
  -  MULVANE
  -  SEDGWICK
  -  VALLEY CENTER
  -  VULCAN
  -  WICHITA

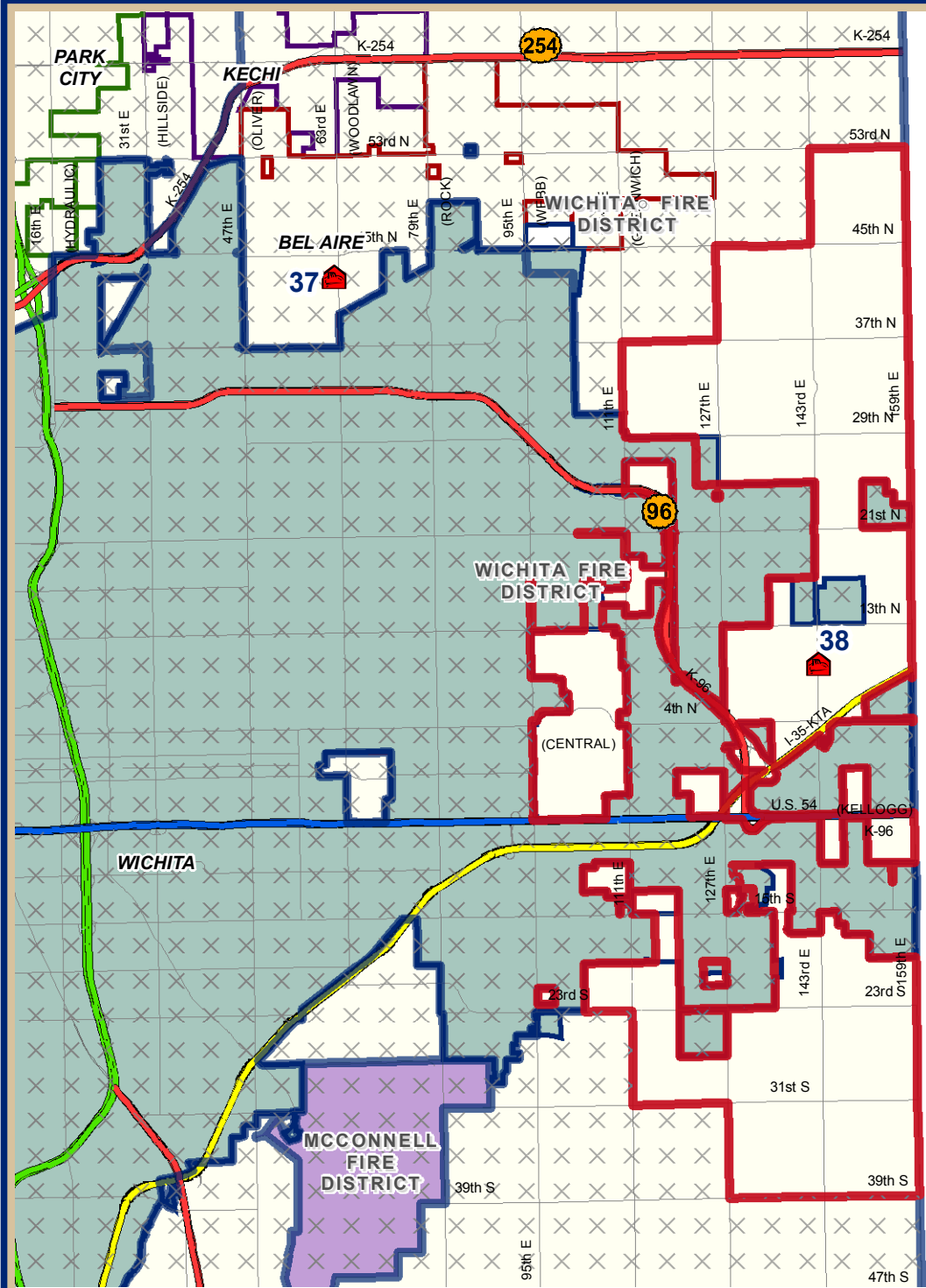
**Divider within Union Township between Stations 31 and 33 Petitioned Areas**



DATE: 1/8/2008

It is understood that the Sedgwick County GIS, Division of Information and Operations, has no indication or reason to believe that there are inaccuracies in information incorporated in the base map.

The GIS personnel make no warranty or representation, either expressed or implied, with respect to the information or the data displayed.



54  
53  
52  
51  
50  
49  
48  
47  
46  
45  
44  
43  
42