






Flood 09/09/2016

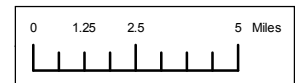
Sedgwick County,
Kansas

Legend

Flood Calls

-  FLOOD
-  Stranded Motorist
-  Submersion Level 2
-  Submersion Level 3
-  WATER

-  Major Roads
-  Highways
-  Railroads
-  Airports
-  Water Bodies
-  Townships
-  Sections

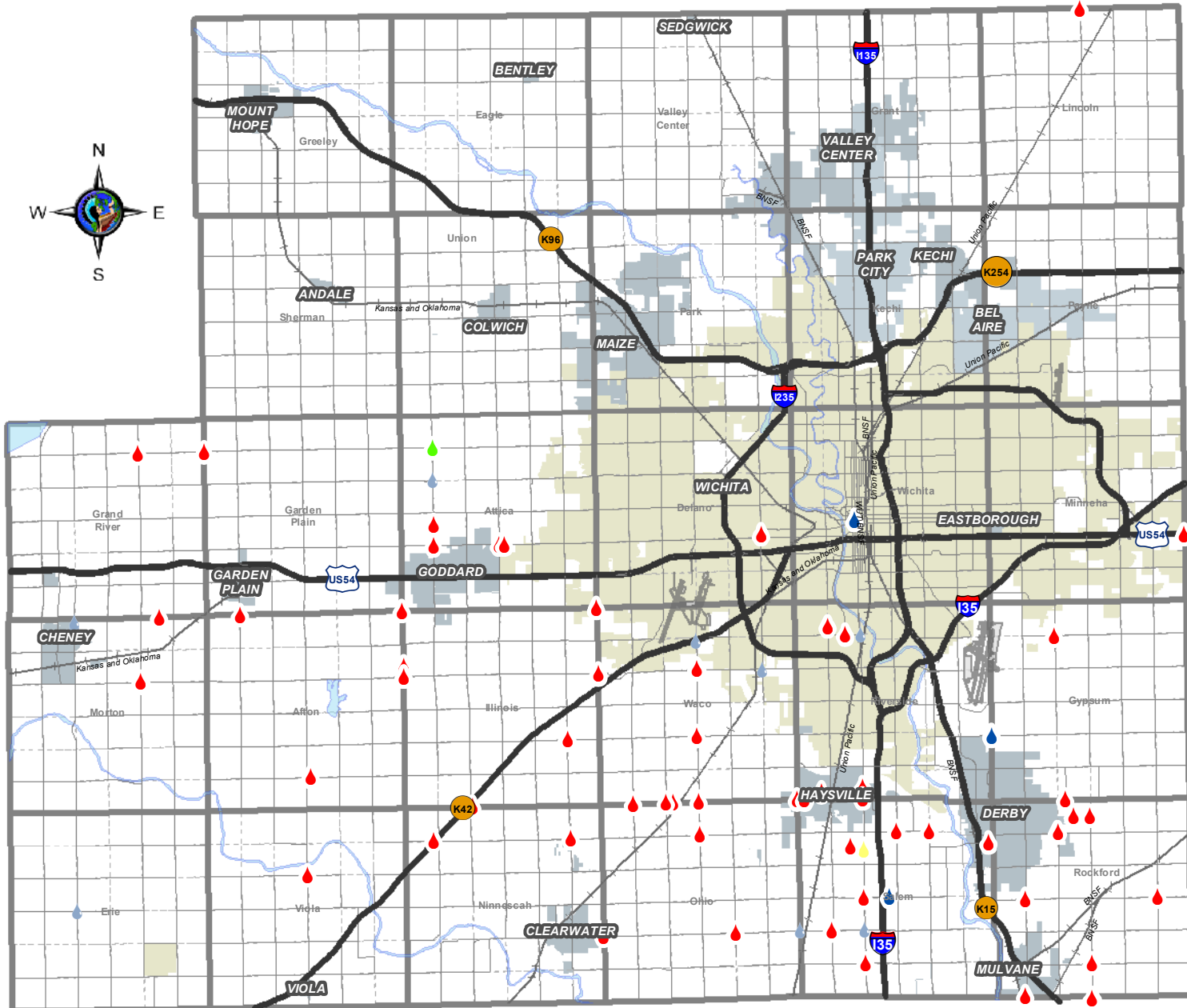


Date: 9/9/2016

It is understood that the Sedgwick County GIS, Division of Information and Operations, has no indication or reason to believe that there are inaccuracies in information incorporated in the base map.

The GIS personnel make no warranty or representation, either expressed or implied, with respect to the information or the data displayed.

125th N
117th N
109th N
101st N
93rd N
85th N
77th N
69th N
61st N
53rd N
45th N
37th N
29th N
21st N
13th N
4th N (Central)
US54 Hwy (Kellogg)
15th S (Harry)
23rd S (Pawnee)
31st S
39th S (MacArthur)
47th S
55th S
63rd S
71st S
79th S
87th S
95th S
103rd S
111th S
119th S



407th W
391st W
375th W
359th W
343rd W
327th W
311th W
295th W
279th W
263rd W
247th W
231st W
215th W
199th W
183rd W
167th W
151st W
135th W
119th W
103rd W (Maize)
87th W (Tyler)
71st W (Ridge)
55th W (Hoover)
39th W (West)
24th W (Meridian)
10th W (Seneca)
2nd E (Broadway)
16th E (Hydraulic)
31st E (Hillside)
47th E (Oliver)
63rd E (Woodlawn)
79th E (Rock)
95th E (Webb)
111th E (Greenwich)
127th E
143rd E
159th E